

ORIGINAL

Right-of-Way Vacation (Hearing date)  
Tract "A" (Wildwood Glen No. 1)

CITY OF REDMOND, WASHINGTON

RESOLUTION NO. 463

A RESOLUTION fixing the date, time and place for a public hearing to be held before the City Council upon a Petition for the Vacation of Tract "A" within the plat of Wildwood Glen No. 1.

WHEREAS, written Petition for Vacation of Right-of-Way, signed by two-thirds or more of the abutting property owners, has been filed with the City and presented to the City Council on March 21, 1978, requesting that the City Council vacate that certain right-of-way lying within the limits of the City of Redmond, King County, Washington, which is described in the attached Exhibit "A" and is depicted on the sketch or map in the attached Exhibit "B," Now, Therefore,


THE CITY COUNCIL OF THE CITY OF REDMOND DO RESOLVE AS FOLLOWS:

Section 1. Date set for public hearing. That the date of June 20, 1978, at the hour of 8:00 P.M., is hereby fixed as the date and time for a public hearing on said Petition for Vacation of Right-of-Way to be held at the City Hall before the City Council.

Section 2. Notice. That the City Clerk is directed to cause due and proper notice of such hearing to be given in the form and manner required by law.

PASSED by the Council of the City of Redmond, Washington, at a regular meeting thereof, and APPROVED by the Mayor this 2nd day of May, 1978.

CITY OF REDMOND

  
SELWYN L. YOUNG  
MAYOR

ATTEST:

  
PAUL F. KUSAKABE  
CITY CLERK

APPROVED AS TO FORM:

  
JOHN D. LAWSON  
CITY ATTORNEY

RIGHT-OF-WAY VACATION RV-78-1

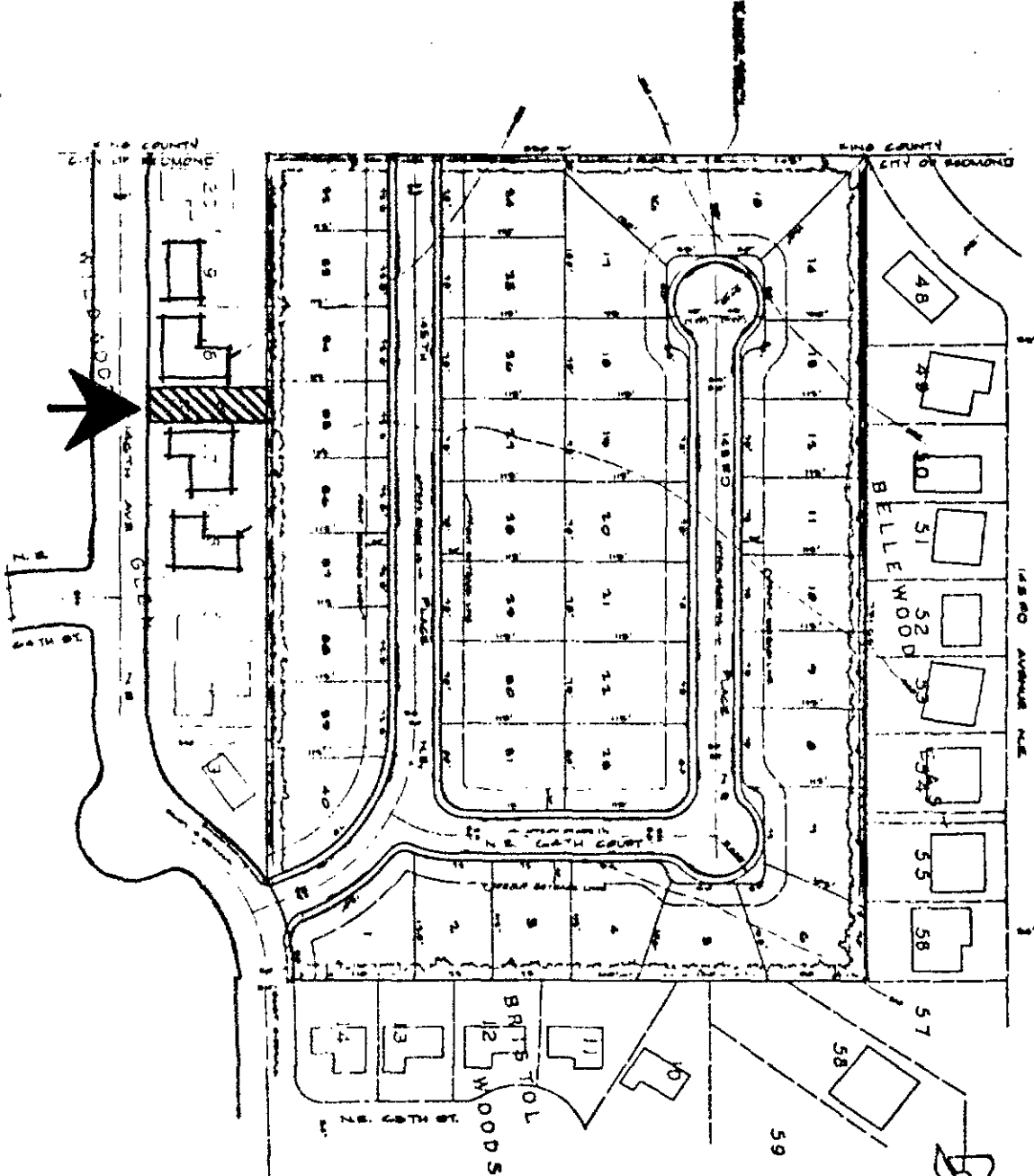
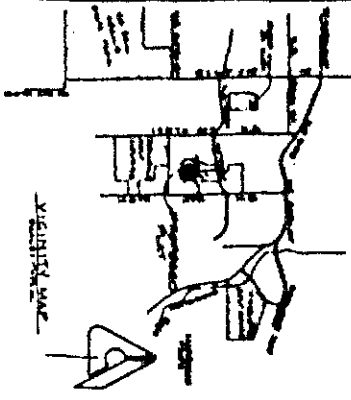
LEGAL DESCRIPTION

Tract "A" Wildwood Glen No. 1, as per plat thereof recorded in Volume 91, page 29 of Plats, records of King County, Washington.

**LEGAL DESCRIPTION.**  
 BEING 26 ACRES OF THE "BIRDSONG" DESCRIBED TRACT  
 WITH A CERTAIN PART OF THE SOUTHWEST QUARTER OF THE  
 SECTION 36, TOWNSHIP 26S, RANGE 41E, COUNTY OF SHERBORN,  
 STATE OF CALIFORNIA, ACCORDING TO THE PLAN OF  
 THE "BIRDSONG" TRACT, AS SHOWN ON THE PLAT OF  
 THE "BIRDSONG" TRACT, FILED FOR RECORD IN THE  
 COUNTY OF SHERBORN, CALIFORNIA, ON THE 17TH DAY OF  
 APRIL, 1956, IN BOOK 15, PAGE 20.

**NOTES.**  
 1. BIRDSONG TRACT, 160 ACRES, APPROXIMATELY,  
 WITH A CERTAIN PART OF THE SOUTHWEST QUARTER OF THE  
 SECTION 36, TOWNSHIP 26S, RANGE 41E, COUNTY OF SHERBORN,  
 STATE OF CALIFORNIA, ACCORDING TO THE PLAN OF  
 THE "BIRDSONG" TRACT, AS SHOWN ON THE PLAT OF  
 THE "BIRDSONG" TRACT, FILED FOR RECORD IN THE  
 COUNTY OF SHERBORN, CALIFORNIA, ON THE 17TH DAY OF  
 APRIL, 1956, IN BOOK 15, PAGE 20.

WESTERSHIP



1	1	1	1	1	1
					
<b>Cole &amp; Associates Ltd.</b> REAL ESTATE BROKERS 1430 AVENUE NE, SUITE 100, OAKLAND, CALIF. 94612					
<b>WILLOW GLEN NO. 2</b> PRELIMINARY PLAN ENVIRONMENT NORTHWEST, INC.					
1	1	1	1	1	1
<b>77120</b>					