

ORIGINAL

Right-of-Way Vacation
(Hearing Date)
Tracts A & B, Plat of
Littleview

CITY OF REDMOND, WASHINGTON

RESOLUTION NO. 495

A RESOLUTION fixing the date, time and place for a public hearing to be held before the City Council upon a Petition for the Vacation of Tracts A & B, Plat of Littleview.

WHEREAS, a written Petition for Vacation of Right-of-Way, signed by two-thirds or more of the abutting property owners, has been filed with the City and presented to the City Council on March 20, 1979, requesting that the City Council vacate that certain right-of-way lying within the limits of the City of Redmond, King County, Washington, described as follows:

Tracts A & B, Plat of Littleview, as recorded in Volume 99 of Plats, Page 24, Records of King County, Washington.

and as depicted on the sketch or map on the attached Exhibit "A",
Now, Therefore,


THE CITY COUNCIL OF THE CITY OF REDMOND DO RESOLVE AS FOLLOWS:

Section 1. Date set for public hearing. That the date of May 1, 1979, at the hour of 8:00 p.m., is hereby fixed as the date and time for a public hearing on said Petition for Vacation of Right-of-Way to be held at the City Hall before the City Council.

Section 2. Notice. That the City Clerk is directed to cause due and proper notice of such hearing to be given in the form and manner required by law.

PASSED by the Council of the City of Redmond, Washington, at a regular meeting thereof, and APPROVED by the Mayor this 20th day of March, 1979.

CITY OF REDMOND


SELWYN I. YOUNG
MAYOR

ATTEST:


PAUL F. KUSAKABE
CITY CLERK

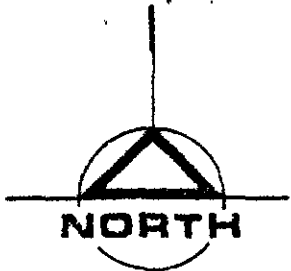
APPROVED AS TO FORM:


JOHN D. LAWSON
CITY ATTORNEY

LITTLE

SECTION 25, TWP.

CITY OF KING COUNTY



SCALE: 1" = 100'

WASHINGTON NORTH LAMBERT GRID

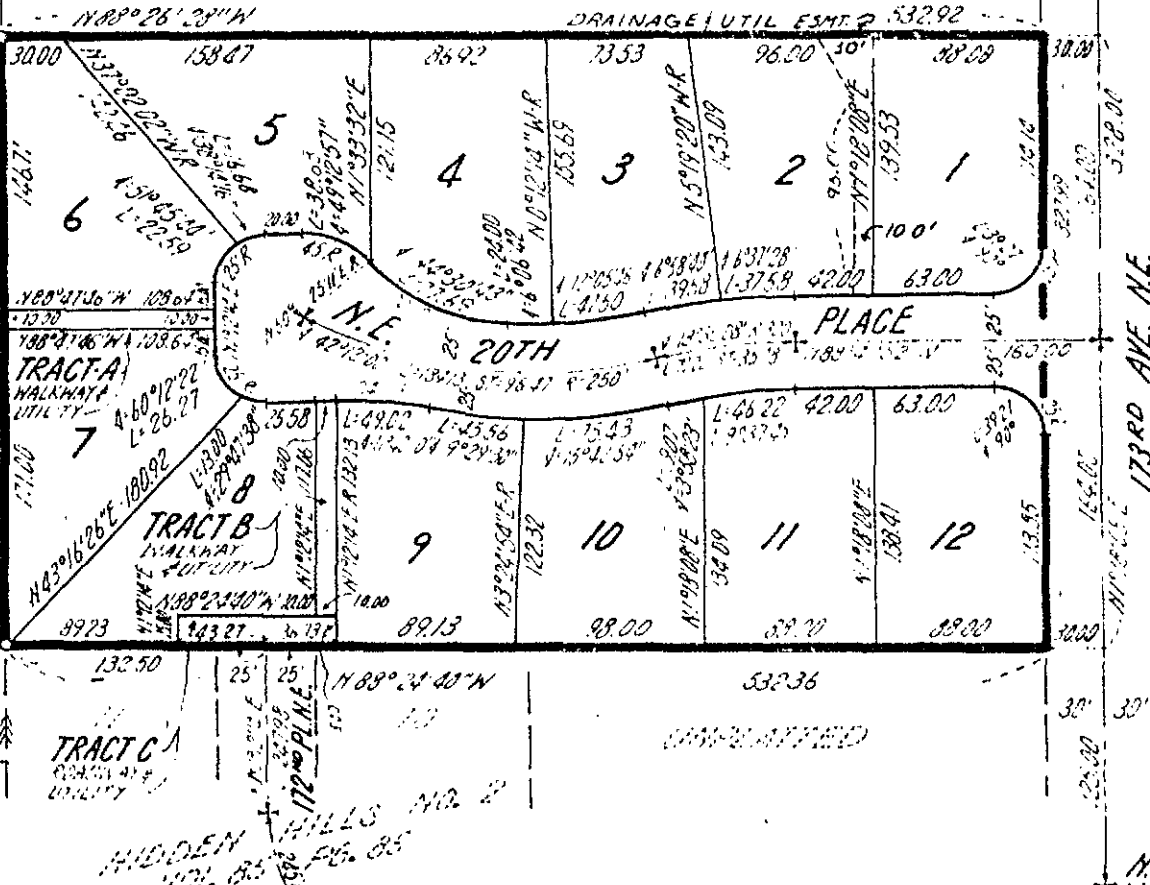
- + Concrete Monument
- o Plugged Iron Pipe

24
25

NOTE NO VEHICULAR ACCESS TO LOTS 617 FROM N.E. 20TH PL.

UNPLATTED

NOTE NO VEHICULAR ACCESS TO LOTS 1117 FROM N.E. 20TH PL.



LAND SURVEYOR'S CERTIFICATE

I hereby certify that this plat of LITTLEVIEW is based upon an actual survey and subdivision of Section 25, Twp. 25 N., Range 5 E., W.M.; that the courses and distances are shown correctly thereon; that the monuments will be set and the lot and block corners staked correctly on the ground and that I have fully complied with the provisions of the platting regulations.

D. K. Roupe
 D. K. Roupe, Pro. Land Surveyor
 Certificate No. 9435

APPROVALS

I have examined and approved this 10th day of SEPTEMBER, 1975, A.D.

Resolution No. 495

Larry J. Walker
 Engineer, City of Redmond
 Exhibit "A"



I hereby certify that the plat of LITTLEVIEW is hereby duly