

Resolution No. 675

A Resolution of the City of Redmond, Washington reaffirming the boundaries of the Redmond Planning area, and establishing a western boundary for annexation.

---

WHEREAS, the City Council of the City of Redmond, Washington, at its meeting of December 7, 1982, adopted the goals, policies and implementation of the Growth Management Program establishing a 1990 Growth Boundary and a Sphere of Influence Area within the Redmond Planning Area; and

WHEREAS, the Sphere of Influence boundary establishes the western limit of the Planning Area of the City of Redmond where future growth and development will continue to be monitored by the City, and which overlaps the Planning Areas of the City of Kirkland and King County; and

WHEREAS, the 1990 Growth Boundary establishes a logical limit to annexation by the City of Redmond based on the natural drainage basin boundary, the service area of the Kirkland Fire Department, and the Kirkland postal delivery area; and

WHEREAS, the City of Kirkland has adopted Resolution R-3096 establishing the area west of 132nd Avenue N.E. as a logical area of potential service delivery and annexation to the City of Kirkland; and

WHEREAS, the City of Redmond seeks to work cooperatively with King County and adjacent cities to insure orderly development, and efficient delivery of services within the Planning Area; now therefore,

THE CITY COUNCIL OF THE CITY OF REDMOND, HEREBY RESOLVE AS FOLLOWS:

Section 1. The Redmond City Council hereby reaffirms as shown on the attached map as the Redmond Planning Area within which growth and development will continue to be monitored, and reaffirm that the City will not consider extension of services or annexation west of 132nd Avenue N.E.

Section 2. The City of Redmond shall seek to work cooperatively with King County and the City of Kirkland to ensure orderly growth and development within the shared planning area and to resolve sub-regional issues rising from that process.

Section 3. A copy of this resolution shall be forwarded to the Kirkland City Council and the King County Council.

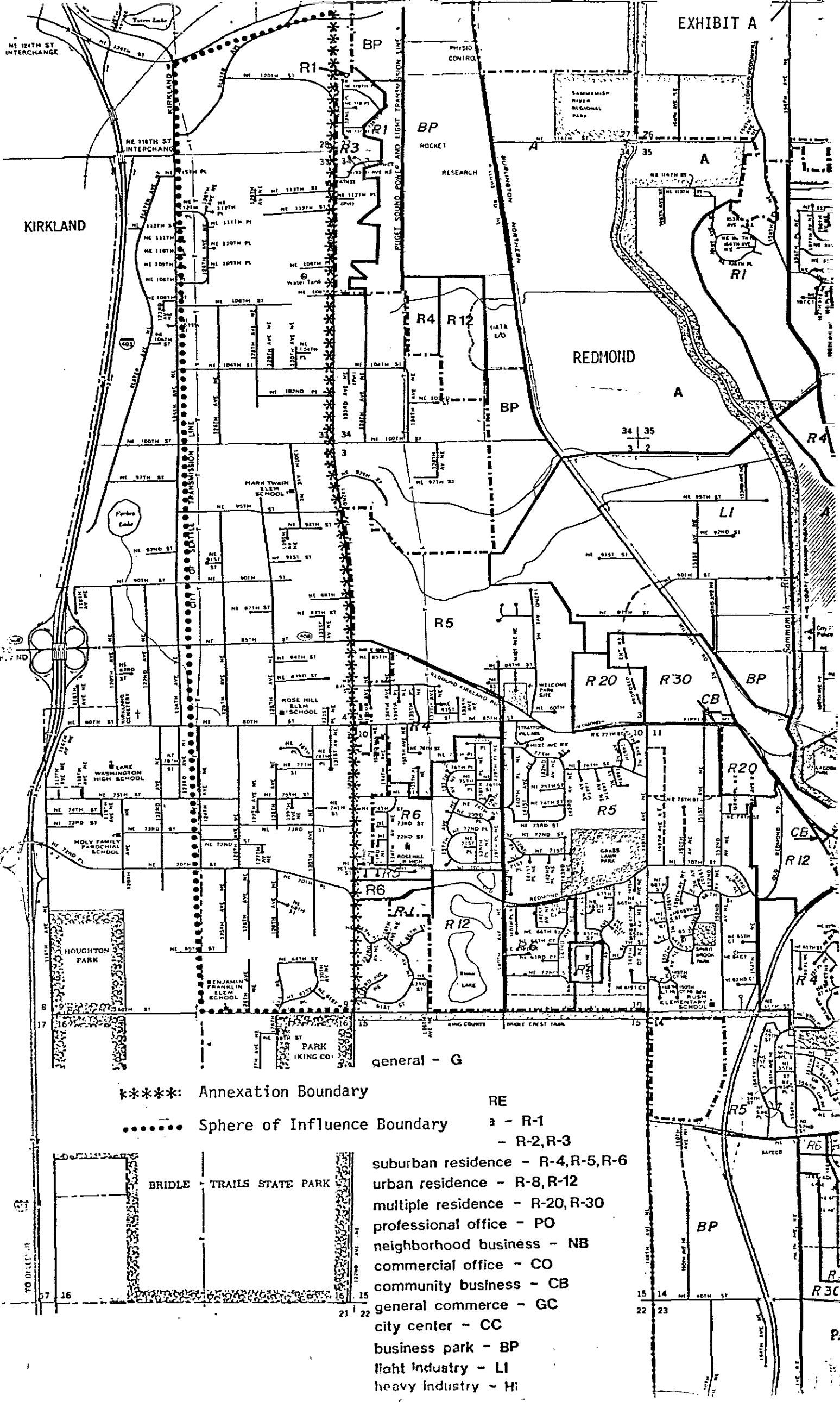
RESOLVED this 1st day of May, 1984.

  
MAYOR, DOREEN MARCHIONE

ATTEST/AUTHENTICATED:

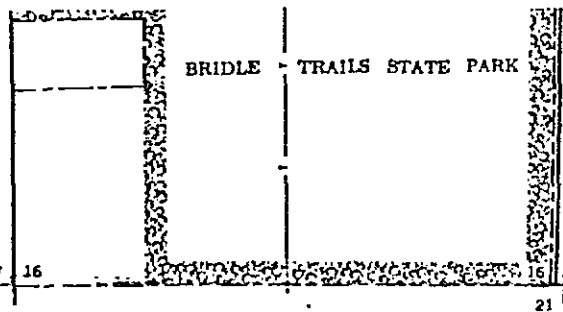
  
CITY CLERK, DORIS SCHAYBLE

Filed with the City Clerk: 4/26/84



\*\*\*\*\*: Annexation Boundary

.....: Sphere of Influence Boundary



general - G

RE

    - R-1

    - R-2,R-3

suburban residence - R-4,R-5,R-6

urban residence - R-8,R-12

multiple residence - R-20,R-30

professional office - PO

neighborhood business - NB

commercial office - CO

community business - CB

general commerce - GC

city center - CC

business park - BP

light industry - LI

heavy industry - Hi

BP

R30

P

RESOLUTION NO. R-3096

A RESOLUTION OF THE CITY COUNCIL OF THE CITY OF KIRKLAND REAFFIRMING THE BOUNDARIES OF THE KIRKLAND PLANNING AREA.

WHEREAS, the City Council of the City of Kirkland has previously adopted the Land Use Policies Plan Ordinance No. 2346 as amended, wherein the Kirkland Planning Area is established as the area outside of the Kirkland corporate limits where growth and development are of ongoing interest to the City of Kirkland; and

WHEREAS, said Planning Area is defined by the Land Use Policies Plan as the area generally bounded on the north by N.E. 145th Street; on the east by 132nd Avenue N.E.; on the south by Bridle Trails State Park and the city limits of Bellevue, Clyde Hill and Yarrow Point; and on the west by Lake Washington; and

WHEREAS, the northerly and easterly boundaries approximate the mutual but informally recognized Planning Area limits of the cities of Bothell and Redmond, respectively; and

WHEREAS, said Planning Area generally corresponds to a natural drainage basin, the service area of the Greater Kirkland Fire Department, the Kirkland postal delivery area, the membership area of the Greater Kirkland Chamber of Commerce, and the place commonly perceived to be Kirkland; and

WHEREAS, the Kirkland Planning Area represents a logical area of potential service delivery and annexation to the City of Kirkland; and

WHEREAS, the City of Kirkland seeks to work cooperatively with King County and adjacent cities to insure orderly development and the fair and efficient delivery of services within the Kirkland Planning Area;

NOW, THEREFORE, BE IT RESOLVED BY THE CITY COUNCIL OF THE CITY OF KIRKLAND AS FOLLOWS:


Section 1. The Kirkland City Council hereby reaffirms the area shown on the attached map as the Kirkland Planning Area, within which growth and development are of ongoing interest and potential impact to the City of Kirkland and within which the City may consider the delivery of services and/or annexations.

Section 2. The City of Kirkland shall seek to work cooperatively with King County and adjacent cities to insure orderly growth and development, service delivery and annexations within the Kirkland Planning Area.

Section 3. A copy of this resolution shall be forwarded to the City Councils of Bothell and Redmond with the request that they consider adopting similar resolutions for the purpose of officially acknowledging the common boundaries of our respective Planning Areas.

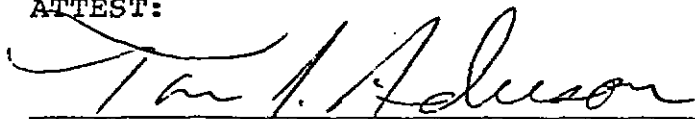
PASSED by a majority vote of the Kirkland City Council in regular open meeting on the 16th day of April, 1984.

SIGNED in authentication thereof on the 16th day of April, 1984.

  
\_\_\_\_\_

MAYOR

ATTEST:

  
\_\_\_\_\_  
Director of Administration & Finance  
(ex officio City Clerk)

6981B/0131A/ES:lf